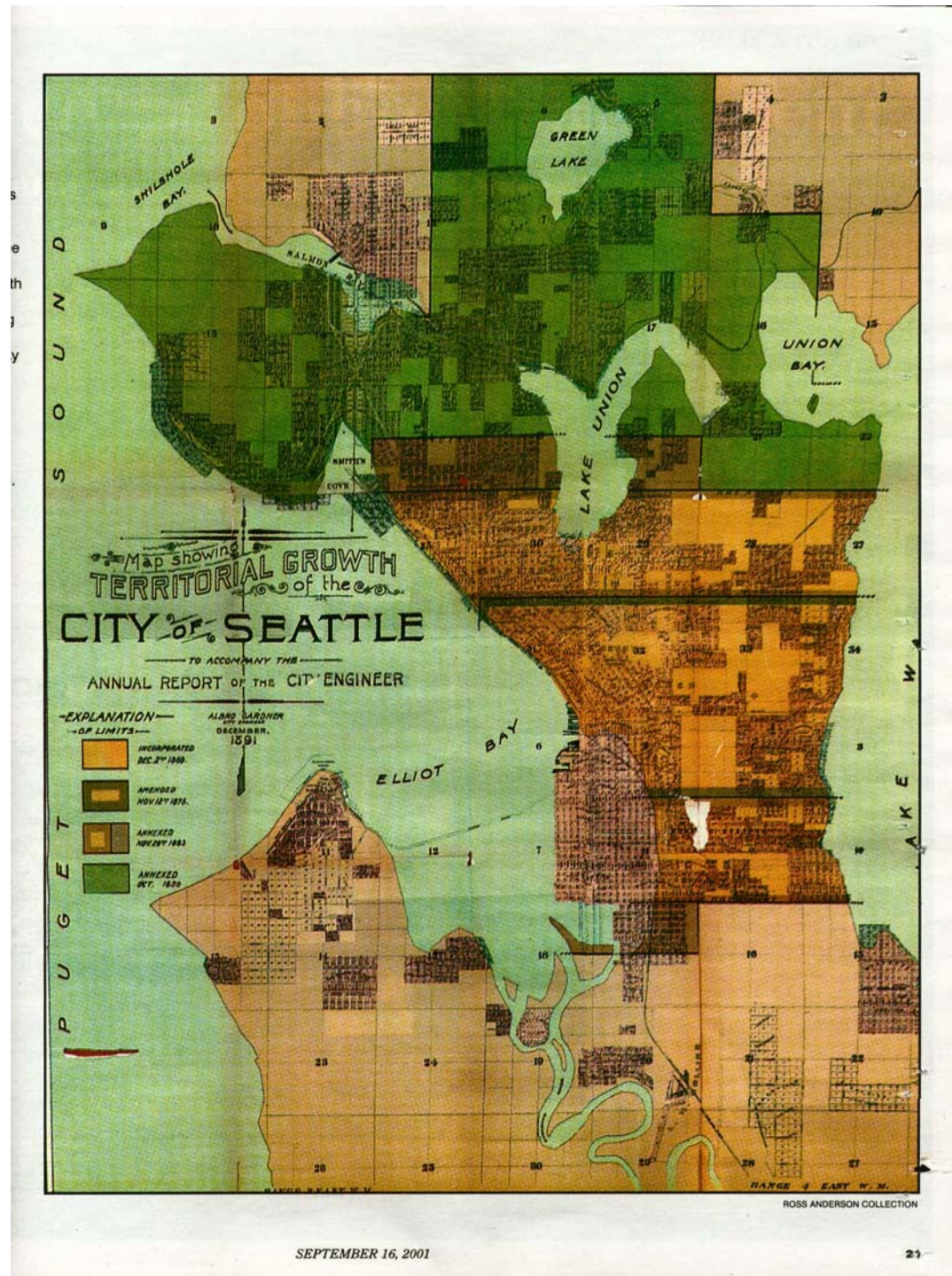


Seattle is nearly  
150 years old










Denny Way sewer,  
1913



Early drainage  
on Roosevelt,  
1921





By the time of this photo (1958) Lake Washington was polluted from decades of untreated sewage spilling into its waters.

## BALLARD LOCKS



○ ○ ○ ○ ○ ○ ○ ○ ○ ○ ● (map it)

Tourists and locals enjoy watching the parade of sailboats, motorboats, tugs, barges and yachts passing through, as the locks' water levels are adjusted to allow their safe passage.

Another popular spot is the fish ladder, built to allow salmon to pass between fresh and salt water, and to navigate the locks. Glass panels below the water line make it possible to watch the fish as they swim through the ladder.

**Hiram M. Chittenden Locks**





Ballard  
Roadside  
Raingardens  
June 2012





The original SEA Street:  
2nd Ave NW between 117th & 120th Streets, aerial looking north







# Bullitt Center

A Project of the Bullitt Foundation

[home](#)

[the building](#)

[learning](#)

[team](#)

[news](#)



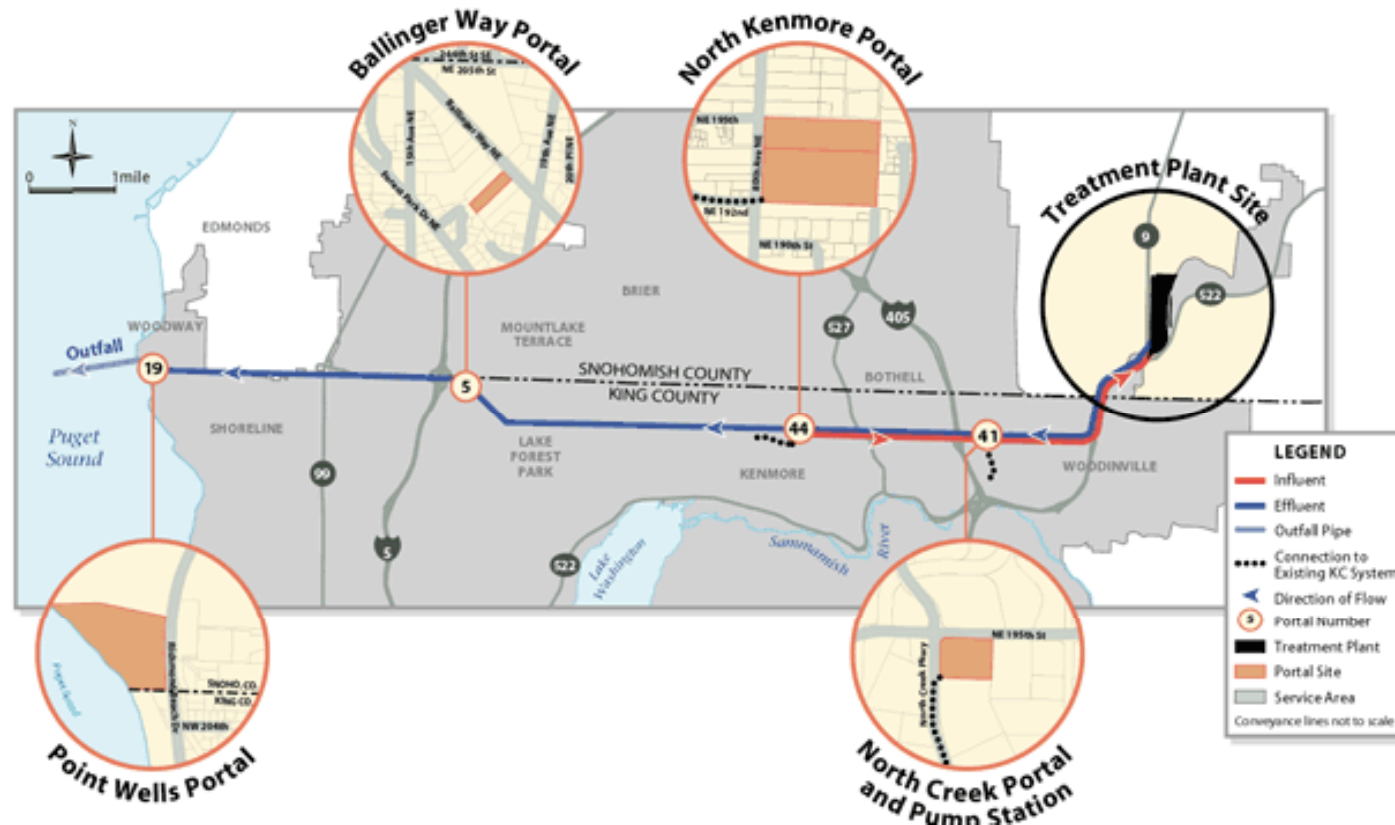
[PHOTO GALLERY](#)

The Greenest Commercial Building in the World

## Brightwater Treatment System - Facilities

The Brightwater Wastewater Treatment System includes:

- [Treatment Plant Site](#): The treatment plant will be designed to provide treatment and disinfection of wastewater
- [Conveyance Facilities](#): These are the pipelines and pumps that carry wastewater to and from the treatment plant
- [Marine Outfall](#): The marine outfall will discharge effluent (treated wastewater) from the Brightwater treatment plant in Puget Sound.
- [Environmental Education and Community Center](#) at the Brightwater site.





# Right-of-Way - Commercial Neighborhood









Thank You

